








**LEGEND**

- |  |  |   |   |
|--|--|---|---|
|  | PROPERTIES CONNECTED TO THE SYSTEM                             |  | ROADWAYS, ALLEYS, AND OTHER PUBLIC RIGHT-OF-WAY               |
|  | PROPERTIES HOLDING PERMIT FOR CONNECTION OR UNDER CONSTRUCTION |  | PROPERTY WITH DISTRICT APPROVED RATE REDUCTION OR ELIMINATION |
|  | PROPERTIES W/O PERMIT & NOT CONNECTED                          |  | PROPERTIES W/ TEMPORARY SEPTIC EXEMPTION                      |
|  | VACANT PROPERTIES OR OTHERWISE NOT ELIGIBLE FOR CONNECTION     |   |   |



# LAKELAND REGIONAL SEWER DISTRICT CONNECTION PERIOD STATUS MAP

MAY 28TH, 2019



Elkhart, IN      South Bend, IN      Fort Wayne, IN  
 pr 574.293.7762      pr 574.532.4188      pr 317.422.2322

THIS DRAWING IS BASED ON INFORMATION PROVIDED BY COLLECTION SYSTEM DESIGN ENGINEER AS WELL AS GIS INFORMATION THAT IS PUBLICLY AVAILABLE. ALL PROPERTY BOUNDARIES, BUILDING FOOTPRINTS, ROAD & ALLEY RIGHTS OF WAY AND OTHER INFORMATION SHOULD BE CONSIDERED APPROXIMATE. RELIANCE ON THIS MAP FOR ANY PURPOSE OTHER THAN A PARTICULAR PROPERTY'S CONNECTION STATUS IS AT THE USER'S SOLE RISK.  
 © 2018 JPR - All Rights Reserved